











Gerencia de Offshore Porto Norte
Coordenação Náutica Portuária
 Previsão de marés - 2025

JANEIRO

Domingo	Segunda	Terça	Quarta	Quinta	Sexta	Sábado
			1	2	3	4
			▼ 01:53 - 0,62m ▲ 08:02 - 5,51m ▼ 14:01 - 0,91m ▲ 20:12 - 5,83m	▼ 02:34 - 0,56m ▲ 08:46 - 5,57m ▼ 14:46 - 0,88m ▲ 20:57 - 5,87m	▼ 03:10 - 0,56m ▲ 09:25 - 5,58m ▼ 15:29 - 0,92m ▲ 21:42 - 5,82m	▼ 03:55 - 0,64m ▲ 10:06 - 5,54m ▼ 16:12 - 0,99m ▲ 22:25 - 5,71m
5	6	7	8	9	10	11
▼ 04:40 - 0,79m ▲ 10:55 - 5,46m ▼ 17:02 - 1,09m ▲ 23:14 - 5,55m	 ▼ 05:25 - 0,99m ▲ 11:47 - 5,35m ▼ 18:01 - 1,18m	▲ 00:12 - 5,36m ▼ 06:21 - 1,19m ▲ 12:49 - 5,26m ▼ 19:04 - 1,26m	▲ 01:19 - 5,18m ▼ 07:29 - 1,36m ▲ 13:59 - 5,20m ▼ 20:16 - 1,28m	▲ 02:36 - 5,07m ▼ 08:44 - 1,45m ▲ 15:06 - 5,21m ▼ 21:32 - 1,21m	▲ 03:51 - 5,06m ▼ 09:57 - 1,43m ▲ 16:14 - 5,26m ▼ 22:42 - 1,07m	▲ 05:02 - 5,13m ▼ 11:01 - 1,33m ▲ 17:14 - 5,36m ▼ 23:44 - 0,90m
12	13	14	15	16	17	18
▲ 06:01 - 5,24m ▼ 11:57 - 1,19m ▲ 18:10 - 5,48m	 ▼ 00:36 - 0,75m ▲ 06:53 - 5,36m ▼ 12:47 - 1,05m ▲ 19:01 - 5,61m	▼ 01:19 - 0,63m ▲ 07:36 - 5,44m ▼ 13:29 - 0,96m ▲ 19:46 - 5,70m	▼ 02:02 - 0,57m ▲ 08:12 - 5,50m ▼ 14:06 - 0,90m ▲ 20:25 - 5,72m	▼ 02:44 - 0,64m ▲ 08:53 - 5,49m ▼ 14:49 - 0,96m ▲ 21:02 - 5,66m	▼ 03:12 - 0,78m ▲ 09:23 - 5,42m ▼ 15:17 - 1,07m ▲ 21:38 - 5,54m	▼ 03:46 - 0,96m ▲ 09:57 - 5,34m ▼ 15:55 - 1,20m ▲ 22:10 - 5,38m
19	20	21	22	23	24	25
▼ 04:12 - 1,15m ▲ 10:31 - 5,23m ▼ 16:27 - 1,34m ▲ 22:47 - 5,19m	▼ 04:51 - 1,36m ▲ 11:10 - 5,10m ▼ 17:08 - 1,49m ▲ 23:29 - 4,98m	 ▼ 05:31 - 1,60m ▲ 11:59 - 4,93m ▼ 18:02 - 1,66m	▲ 00:21 - 4,75m ▼ 06:25 - 1,84m ▲ 12:57 - 4,77m ▼ 19:02 - 1,80m	▲ 01:25 - 4,55m ▼ 07:36 - 2,01m ▲ 14:01 - 4,69m ▼ 20:14 - 1,83m	▲ 02:36 - 4,48m ▼ 08:49 - 2,01m ▲ 15:02 - 4,72m ▼ 21:21 - 1,72m	▲ 03:46 - 4,56m ▼ 09:51 - 1,88m ▲ 16:02 - 4,87m ▼ 22:21 - 1,51m
26	27	28	29	30	31	
▲ 04:47 - 4,75m ▼ 10:46 - 1,67m ▲ 16:57 - 5,11m ▼ 23:17 - 1,24m	▲ 05:40 - 5,02m ▼ 11:34 - 1,39m ▲ 17:47 - 5,39m	▼ 00:08 - 0,95m ▲ 06:25 - 5,30m ▼ 12:21 - 1,10m ▲ 18:34 - 5,69m	 ▼ 00:57 - 0,66m ▲ 07:06 - 5,58m ▼ 13:06 - 0,83m ▲ 19:17 - 5,95m	▼ 01:42 - 0,43m ▲ 07:51 - 5,80m ▼ 13:55 - 0,61m ▲ 20:02 - 6,12m	▼ 02:19 - 0,30m ▲ 08:31 - 5,93m ▼ 14:38 - 0,52m ▲ 20:47 - 6,17m	







Gerencia de Offshore Porto Norte
Coordenação Náutica Portuária
Previsão de marés - 2025
FEVEREIRO

Domingo	Segunda	Terça	Quarta	Quinta	Sexta	Sábado
						1 ▼ 03:01 - 0,27m ▲ 09:08 - 5,96m ▼ 15:16 - 0,53m ▲ 21:29 - 6,09m
2 ▼ 03:42 - 0,40m ▲ 09:51 - 5,87m ▼ 16:01 - 0,63m ▲ 22:08 - 5,90m	3 ▼ 04:17 - 0,63m ▲ 10:29 - 5,70m ▼ 16:49 - 0,82m ▲ 22:55 - 5,62m	4 ▼ 05:01 - 0,92m ▲ 11:14 - 5,47m ▼ 17:38 - 1,06m ▲ 23:46 - 5,29m	5  ▼ 05:53 - 1,26m ▲ 12:10 - 5,21m ▼ 18:38 - 1,30m	6 ▲ 00:47 - 4,97m ▼ 06:55 - 1,58m ▲ 13:21 - 4,98m ▼ 19:51 - 1,48m	7 ▲ 02:10 - 4,74m ▼ 08:16 - 1,78m ▲ 14:44 - 4,90m ▼ 21:12 - 1,49m	8 ▲ 03:40 - 4,73m ▼ 09:42 - 1,76m ▲ 16:02 - 4,98m ▼ 22:31 - 1,32m
9 ▲ 04:59 - 4,92m ▼ 10:53 - 1,56m ▲ 17:12 - 5,19m ▼ 23:34 - 1,08m	10 ▲ 05:57 - 5,15m ▼ 11:51 - 1,32m ▲ 18:06 - 5,41m	11 ▼ 00:23 - 0,86m ▲ 06:42 - 5,34m ▼ 12:36 - 1,10m ▲ 18:55 - 5,60m	12  ▼ 01:06 - 0,69m ▲ 07:17 - 5,49m ▼ 13:12 - 0,92m ▲ 19:31 - 5,72m	13 ▼ 01:47 - 0,63m ▲ 07:55 - 5,60m ▼ 13:53 - 0,82m ▲ 20:04 - 5,78m	14 ▼ 02:14 - 0,63m ▲ 08:21 - 5,64m ▼ 14:21 - 0,81m ▲ 20:38 - 5,75m	15 ▼ 02:47 - 0,70m ▲ 08:53 - 5,65m ▼ 14:55 - 0,83m ▲ 21:04 - 5,68m
16 ▼ 03:10 - 0,81m ▲ 09:19 - 5,60m ▼ 15:21 - 0,92m ▲ 21:36 - 5,54m	17 ▼ 03:42 - 0,97m ▲ 09:53 - 5,50m ▼ 15:55 - 1,04m ▲ 22:06 - 5,36m	18 ▼ 04:08 - 1,18m ▲ 10:25 - 5,31m ▼ 16:29 - 1,24m ▲ 22:46 - 5,10m	19 ▼ 04:44 - 1,46m ▲ 11:04 - 5,06m ▼ 17:08 - 1,49m ▲ 23:27 - 4,79m	20  ▼ 05:21 - 1,78m ▲ 11:53 - 4,78m ▼ 18:01 - 1,76m	21 ▲ 00:19 - 4,50m ▼ 06:16 - 2,08m ▲ 12:53 - 4,57m ▼ 19:08 - 1,95m	22 ▲ 01:32 - 4,32m ▼ 07:38 - 2,23m ▲ 14:04 - 4,53m ▼ 20:32 - 1,93m
23 ▲ 02:59 - 4,37m ▼ 09:02 - 2,10m ▲ 15:17 - 4,71m ▼ 21:47 - 1,68m	24 ▲ 04:10 - 4,65m ▼ 10:10 - 1,78m ▲ 16:23 - 5,06m ▼ 22:51 - 1,30m	25 ▲ 05:10 - 5,05m ▼ 11:08 - 1,37m ▲ 17:21 - 5,48m ▼ 23:47 - 0,89m	26 ▲ 06:01 - 5,48m ▼ 12:02 - 0,93m ▲ 18:12 - 5,88m	27  ▼ 00:36 - 0,52m ▲ 06:47 - 5,84m ▼ 12:53 - 0,55m ▲ 19:01 - 6,18m	28 ▼ 01:17 - 0,25m ▲ 07:29 - 6,09m ▼ 13:40 - 0,29m ▲ 19:47 - 6,35m	



Gerencia de Offshore Porto Norte
Coordenação Náutica Portuária
Previsão de marés - 2025





MARÇO

Domingo	Segunda	Terça	Quarta	Quinta	Sexta	Sábado
						1 ▼ 02:01 - 0,09m ▲ 08:06 - 6,22m ▼ 14:17 - 0,17m ▲ 20:29 - 6,35m
2 ▼ 02:44 - 0,12m ▲ 08:49 - 6,21m ▼ 15:02 - 0,18m ▲ 21:08 - 6,20m	3 ▼ 03:17 - 0,30m ▲ 09:25 - 6,05m ▼ 15:47 - 0,37m ▲ 21:53 - 5,93m	4 ▼ 03:59 - 0,58m ▲ 10:04 - 5,81m ▼ 16:27 - 0,67m ▲ 22:34 - 5,56m	5 ▼ 04:40 - 0,96m ▲ 10:49 - 5,48m ▼ 17:12 - 1,01m ▲ 23:19 - 5,16m	6  ▼ 05:25 - 1,37m ▲ 11:40 - 5,13m ▼ 18:10 - 1,36m	7 ▲ 00:23 - 4,78m ▼ 06:29 - 1,75m ▲ 12:53 - 4,82m ▼ 19:29 - 1,63m	8 ▲ 01:53 - 4,56m ▼ 07:55 - 1,96m ▲ 14:27 - 4,72m ▼ 21:01 - 1,64m
9 ▲ 03:29 - 4,63m ▼ 09:25 - 1,89m ▲ 15:55 - 4,90m ▼ 22:16 - 1,41m	10 ▲ 04:46 - 4,92m ▼ 10:40 - 1,59m ▲ 17:02 - 5,20m ▼ 23:16 - 1,12m	11 ▲ 05:40 - 5,23m ▼ 11:32 - 1,27m ▲ 17:55 - 5,48m	12 ▼ 00:02 - 0,88m ▲ 06:17 - 5,46m ▼ 12:12 - 1,00m ▲ 18:34 - 5,67m	13 ▼ 00:46 - 0,73m ▲ 06:55 - 5,62m ▼ 12:55 - 0,81m ▲ 19:06 - 5,78m	14  ▼ 01:14 - 0,65m ▲ 07:21 - 5,72m ▼ 13:23 - 0,69m ▲ 19:42 - 5,81m	15 ▼ 01:49 - 0,63m ▲ 07:53 - 5,79m ▼ 13:59 - 0,63m ▲ 20:06 - 5,79m
16 ▼ 02:12 - 0,67m ▲ 08:17 - 5,79m ▼ 14:25 - 0,65m ▲ 20:38 - 5,71m	17 ▼ 02:44 - 0,77m ▲ 08:49 - 5,74m ▼ 14:57 - 0,71m ▲ 21:04 - 5,58m	18 ▼ 03:06 - 0,91m ▲ 09:16 - 5,61m ▼ 15:23 - 0,86m ▲ 21:38 - 5,38m	19 ▼ 03:38 - 1,13m ▲ 09:51 - 5,41m ▼ 15:57 - 1,06m ▲ 22:08 - 5,13m	20 ▼ 04:04 - 1,38m ▲ 10:23 - 5,14m ▼ 16:31 - 1,33m ▲ 22:49 - 4,84m	21 ▼ 04:46 - 1,69m ▲ 11:04 - 4,88m ▼ 17:14 - 1,60m ▲ 23:34 - 4,57m	22  ▼ 05:31 - 1,98m ▲ 12:01 - 4,67m ▼ 18:14 - 1,82m
23 ▲ 00:42 - 4,40m ▼ 06:46 - 2,14m ▲ 13:16 - 4,61m ▼ 19:40 - 1,86m	24 ▲ 02:12 - 4,46m ▼ 08:14 - 2,04m ▲ 14:40 - 4,80m ▼ 21:04 - 1,62m	25 ▲ 03:34 - 4,79m ▼ 09:32 - 1,68m ▲ 15:53 - 5,19m ▼ 22:16 - 1,22m	26 ▲ 04:40 - 5,25m ▼ 10:40 - 1,20m ▲ 16:57 - 5,64m ▼ 23:14 - 0,80m	27 ▲ 05:32 - 5,68m ▼ 11:38 - 0,73m ▲ 17:51 - 6,02m	28 ▼ 00:04 - 0,44m ▲ 06:17 - 6,02m ▼ 12:29 - 0,34m ▲ 18:40 - 6,27m	29  ▼ 00:55 - 0,19m ▲ 07:01 - 6,25m ▼ 13:12 - 0,07m ▲ 19:23 - 6,37m
30 ▼ 01:40 - 0,11m ▲ 07:44 - 6,33m ▼ 14:01 - -0,05m ▲ 20:06 - 6,33m	31 ▼ 02:16 - 0,15m ▲ 08:23 - 6,27m ▼ 14:47 - 0,02m ▲ 20:53 - 6,14m					



Gerencia de Offshore Porto Norte
Coordenação Náutica Portuária
Previsão de marés - 2025

ABRIL

Domingo	Segunda	Terça	Quarta	Quinta	Sexta	Sábado
		1 ▼ 02:59 - 0,33m ▲ 09:02 - 6,09m ▼ 15:25 - 0,26m ▲ 21:34 - 5,82m	2 ▼ 03:42 - 0,65m ▲ 09:46 - 5,80m ▼ 16:08 - 0,59m ▲ 22:17 - 5,44m	3 ▼ 04:19 - 1,04m ▲ 10:29 - 5,44m ▼ 16:59 - 0,99m ▲ 23:08 - 5,05m	4  ▼ 05:08 - 1,45m ▲ 11:23 - 5,08m ▼ 17:55 - 1,39m	5 ▲ 00:16 - 4,72m ▼ 06:12 - 1,81m ▲ 12:40 - 4,79m ▼ 19:08 - 1,65m
6 ▲ 01:44 - 4,58m ▼ 07:36 - 1,98m ▲ 14:08 - 4,74m ▼ 20:36 - 1,67m	7 ▲ 03:04 - 4,73m ▼ 09:02 - 1,85m ▲ 15:31 - 4,94m ▼ 21:51 - 1,45m	8 ▲ 04:14 - 5,03m ▼ 10:10 - 1,54m ▲ 16:36 - 5,25m ▼ 22:47 - 1,17m	9 ▲ 05:04 - 5,34m ▼ 11:02 - 1,19m ▲ 17:23 - 5,52m ▼ 23:29 - 0,95m	10 ▲ 05:47 - 5,57m ▼ 11:47 - 0,92m ▲ 18:02 - 5,69m	11 ▼ 00:06 - 0,80m ▲ 06:17 - 5,72m ▼ 12:19 - 0,72m ▲ 18:40 - 5,76m	12  ▼ 00:44 - 0,72m ▲ 06:53 - 5,81m ▼ 12:57 - 0,59m ▲ 19:10 - 5,77m
13 ▼ 01:12 - 0,70m ▲ 07:19 - 5,82m ▼ 13:27 - 0,56m ▲ 19:44 - 5,72m	14 ▼ 01:47 - 0,74m ▲ 07:51 - 5,80m ▼ 14:01 - 0,57m ▲ 20:10 - 5,62m	15 ▼ 02:12 - 0,84m ▲ 08:17 - 5,71m ▼ 14:29 - 0,67m ▲ 20:44 - 5,48m	16 ▼ 02:44 - 0,99m ▲ 08:51 - 5,59m ▼ 14:59 - 0,80m ▲ 21:12 - 5,31m	17 ▼ 03:08 - 1,16m ▲ 09:21 - 5,41m ▼ 15:29 - 0,99m ▲ 21:47 - 5,11m	18 ▼ 03:44 - 1,37m ▲ 09:59 - 5,23m ▼ 16:04 - 1,19m ▲ 22:23 - 4,91m	19 ▼ 04:17 - 1,59m ▲ 10:40 - 5,04m ▼ 16:51 - 1,40m ▲ 23:10 - 4,74m
20  ▼ 05:08 - 1,78m ▲ 11:32 - 4,90m ▼ 17:49 - 1,56m	21 ▲ 00:17 - 4,66m ▼ 06:19 - 1,88m ▲ 12:46 - 4,88m ▼ 19:04 - 1,58m	22 ▲ 01:40 - 4,76m ▼ 07:42 - 1,76m ▲ 14:06 - 5,05m ▼ 20:23 - 1,40m	23 ▲ 02:57 - 5,08m ▼ 08:59 - 1,43m ▲ 15:21 - 5,37m ▼ 21:36 - 1,08m	24 ▲ 04:02 - 5,46m ▼ 10:06 - 1,00m ▲ 16:27 - 5,72m ▼ 22:40 - 0,76m	25 ▲ 04:59 - 5,81m ▼ 11:06 - 0,59m ▲ 17:23 - 5,99m ▼ 23:34 - 0,52m	26 ▲ 05:49 - 6,06m ▼ 12:01 - 0,27m ▲ 18:12 - 6,14m
27  ▼ 00:23 - 0,37m ▲ 06:34 - 6,18m ▼ 12:53 - 0,06m ▲ 19:02 - 6,18m	28 ▼ 01:06 - 0,30m ▲ 07:16 - 6,22m ▼ 13:42 - 0,00m ▲ 19:51 - 6,11m	29 ▼ 01:57 - 0,33m ▲ 08:01 - 6,17m ▼ 14:23 - 0,07m ▲ 20:38 - 5,93m	30 ▼ 02:42 - 0,50m ▲ 08:47 - 6,00m ▼ 15:08 - 0,25m ▲ 21:23 - 5,68m			



Gerencia de Offshore Porto Norte
Coordenação Náutica Portuária
Previsão de marés - 2025





MAIO

Domingo	Segunda	Terça	Quarta	Quinta	Sexta	Sábado
				1	2	3
				▼ 03:19 - 0,76m ▲ 09:32 - 5,74m ▼ 15:57 - 0,58m ▲ 22:12 - 5,36m	▼ 04:06 - 1,09m ▲ 10:21 - 5,43m ▼ 16:46 - 0,97m ▲ 23:06 - 5,06m	▼ 04:59 - 1,45m ▲ 11:17 - 5,12m ▼ 17:38 - 1,33m
4	5	6	7	8	9	10
▲ 00:08 - 4,83m ▼ 05:57 - 1,73m ▲ 12:27 - 4,90m ▼ 18:44 - 1,57m	▲ 01:17 - 4,76m ▼ 07:06 - 1,85m ▲ 13:44 - 4,85m ▼ 19:57 - 1,62m	▲ 02:27 - 4,88m ▼ 08:21 - 1,76m ▲ 14:55 - 4,99m ▼ 21:04 - 1,49m	▲ 03:29 - 5,12m ▼ 09:29 - 1,50m ▲ 15:55 - 5,22m ▼ 22:01 - 1,27m	▲ 04:19 - 5,38m ▼ 10:21 - 1,19m ▲ 16:47 - 5,44m ▼ 22:47 - 1,08m	▲ 05:04 - 5,59m ▼ 11:06 - 0,93m ▲ 17:29 - 5,57m ▼ 23:27 - 0,95m	▲ 05:44 - 5,70m ▼ 11:49 - 0,74m ▲ 18:06 - 5,62m
11	12	13	14	15	16	17
▼ 00:04 - 0,87m ▲ 06:16 - 5,74m ▼ 12:23 - 0,65m ▲ 18:46 - 5,60m	▼ 00:44 - 0,88m ▲ 06:53 - 5,72m ▼ 13:01 - 0,62m ▲ 19:16 - 5,53m	▼ 01:14 - 0,92m ▲ 07:23 - 5,66m ▼ 13:36 - 0,66m ▲ 19:51 - 5,44m	▼ 01:49 - 1,00m ▲ 07:57 - 5,60m ▼ 14:06 - 0,73m ▲ 20:21 - 5,33m	▼ 02:17 - 1,10m ▲ 08:29 - 5,51m ▼ 14:42 - 0,82m ▲ 20:57 - 5,24m	▼ 02:53 - 1,20m ▲ 09:04 - 5,43m ▼ 15:12 - 0,92m ▲ 21:32 - 5,13m	▼ 03:25 - 1,32m ▲ 09:44 - 5,34m ▼ 15:53 - 1,04m ▲ 22:12 - 5,05m
18	19	20	21	22	23	24
▼ 04:06 - 1,44m ▲ 10:25 - 5,26m ▼ 16:38 - 1,16m ▲ 23:01 - 4,99m	▼ 05:01 - 1,53m ▲ 11:17 - 5,19m ▼ 17:32 - 1,25m	▲ 00:01 - 5,00m ▼ 06:02 - 1,54m ▲ 12:23 - 5,18m ▼ 18:40 - 1,26m	▲ 01:10 - 5,11m ▼ 07:12 - 1,42m ▲ 13:38 - 5,27m ▼ 19:49 - 1,18m	▲ 02:21 - 5,33m ▼ 08:25 - 1,19m ▲ 14:51 - 5,46m ▼ 20:59 - 1,02m	▲ 03:25 - 5,57m ▼ 09:36 - 0,90m ▲ 15:57 - 5,64m ▼ 22:02 - 0,87m	▲ 04:25 - 5,76m ▼ 10:42 - 0,63m ▲ 16:57 - 5,77m ▼ 23:01 - 0,75m
25	26	27	28	29	30	31
▲ 05:17 - 5,88m ▼ 11:40 - 0,42m ▲ 17:53 - 5,82m ▼ 23:57 - 0,68m	▲ 06:06 - 5,95m ▼ 12:31 - 0,29m ▲ 18:47 - 5,82m	▼ 00:49 - 0,64m ▲ 06:59 - 5,97m ▼ 13:19 - 0,22m ▲ 19:38 - 5,78m	▼ 01:38 - 0,65m ▲ 07:47 - 5,95m ▼ 14:08 - 0,22m ▲ 20:25 - 5,71m	▼ 02:21 - 0,71m ▲ 08:36 - 5,87m ▼ 14:59 - 0,35m ▲ 21:14 - 5,58m	▼ 03:06 - 0,85m ▲ 09:25 - 5,71m ▼ 15:46 - 0,60m ▲ 22:04 - 5,39m	▼ 03:57 - 1,09m ▲ 10:16 - 5,50m ▼ 16:27 - 0,91m ▲ 22:55 - 5,19m



Gerencia de Offshore Porto Norte
Coordenação Náutica Portuária
Previsão de marés - 2025





JUNHO

Domingo	Segunda	Terça	Quarta	Quinta	Sexta	Sábado
1 ▼ 04:44 - 1,36m ▲ 11:06 - 5,26m ▼ 17:14 - 1,21m ▲ 23:47 - 5,03m	2 ▼ 05:32 - 1,57m ▲ 12:01 - 5,07m ▼ 18:06 - 1,45m	 3 ▲ 00:44 - 4,97m ▼ 06:31 - 1,69m ▲ 13:01 - 4,96m ▼ 19:04 - 1,57m	4 ▲ 01:42 - 5,01m ▼ 07:34 - 1,66m ▲ 14:04 - 4,98m ▼ 20:08 - 1,55m	5 ▲ 02:38 - 5,14m ▼ 08:40 - 1,50m ▲ 15:06 - 5,08m ▼ 21:06 - 1,43m	6 ▲ 03:31 - 5,29m ▼ 09:36 - 1,29m ▲ 16:02 - 5,20m ▼ 22:01 - 1,30m	7 ▲ 04:19 - 5,42m ▼ 10:25 - 1,08m ▲ 16:53 - 5,30m ▼ 22:49 - 1,20m
8 ▲ 05:04 - 5,50m ▼ 11:10 - 0,93m ▲ 17:38 - 5,33m ▼ 23:31 - 1,15m	9 ▲ 05:47 - 5,52m ▼ 11:57 - 0,84m ▲ 18:17 - 5,33m	10 ▼ 00:10 - 1,13m ▲ 06:23 - 5,51m ▼ 12:36 - 0,81m ▲ 18:57 - 5,31m	 11 ▼ 00:51 - 1,14m ▲ 07:01 - 5,51m ▼ 13:14 - 0,79m ▲ 19:32 - 5,29m	12 ▼ 01:25 - 1,15m ▲ 07:38 - 5,51m ▼ 13:53 - 0,78m ▲ 20:08 - 5,29m	13 ▼ 02:02 - 1,15m ▲ 08:12 - 5,54m ▼ 14:29 - 0,79m ▲ 20:47 - 5,30m	14 ▼ 02:40 - 1,16m ▲ 08:55 - 5,56m ▼ 15:04 - 0,79m ▲ 21:23 - 5,31m
15 ▼ 03:16 - 1,18m ▲ 09:34 - 5,55m ▼ 15:46 - 0,83m ▲ 22:02 - 5,31m	16 ▼ 04:01 - 1,20m ▲ 10:16 - 5,51m ▼ 16:27 - 0,90m ▲ 22:49 - 5,31m	17 ▼ 04:51 - 1,23m ▲ 11:04 - 5,46m ▼ 17:14 - 0,98m ▲ 23:42 - 5,31m	 18 ▼ 05:49 - 1,23m ▲ 12:02 - 5,40m ▼ 18:10 - 1,05m	19 ▲ 00:42 - 5,34m ▼ 06:51 - 1,19m ▲ 13:08 - 5,35m ▼ 19:14 - 1,11m	20 ▲ 01:47 - 5,40m ▼ 07:57 - 1,09m ▲ 14:19 - 5,35m ▼ 20:21 - 1,14m	21 ▲ 02:53 - 5,48m ▼ 09:06 - 0,97m ▲ 15:29 - 5,37m ▼ 21:32 - 1,14m
22 ▲ 03:57 - 5,54m ▼ 10:14 - 0,84m ▲ 16:38 - 5,40m ▼ 22:38 - 1,11m	23 ▲ 04:57 - 5,59m ▼ 11:17 - 0,71m ▲ 17:42 - 5,43m ▼ 23:38 - 1,06m	24 ▲ 05:53 - 5,64m ▼ 12:14 - 0,58m ▲ 18:38 - 5,48m	 25 ▼ 00:32 - 0,99m ▲ 06:47 - 5,70m ▼ 13:08 - 0,47m ▲ 19:29 - 5,54m	26 ▼ 01:19 - 0,90m ▲ 07:40 - 5,76m ▼ 14:01 - 0,40m ▲ 20:16 - 5,58m	27 ▼ 02:08 - 0,85m ▲ 08:29 - 5,79m ▼ 14:49 - 0,45m ▲ 21:02 - 5,57m	28 ▼ 02:57 - 0,89m ▲ 09:14 - 5,74m ▼ 15:27 - 0,62m ▲ 21:49 - 5,49m
29 ▼ 03:40 - 1,04m ▲ 10:01 - 5,60m ▼ 16:04 - 0,84m ▲ 22:29 - 5,36m	30 ▼ 04:16 - 1,21m ▲ 10:44 - 5,40m ▼ 16:46 - 1,10m ▲ 23:08 - 5,23m					








Gerencia de Offshore Porto Norte
Coordenação Náutica Portuária
Previsão de marés - 2025

JULHO

Domingo	Segunda	Terça	Quarta	Quinta	Sexta	Sábado
		1	2	3	4	5
		▼ 05:01 - 1,37m ▲ 11:23 - 5,20m ▼ 17:21 - 1,32m ▲ 23:55 - 5,14m	 ▼ 05:46 - 1,50m ▲ 12:10 - 5,03m ▼ 18:10 - 1,50m	▲ 00:46 - 5,08m ▼ 06:42 - 1,57m ▲ 13:08 - 4,90m ▼ 19:10 - 1,63m	▲ 01:42 - 5,06m ▼ 07:44 - 1,56m ▲ 14:10 - 4,85m ▼ 20:14 - 1,66m	▲ 02:40 - 5,07m ▼ 08:49 - 1,48m ▲ 15:14 - 4,86m ▼ 21:14 - 1,62m
6	7	8	9	10	11	12
▲ 03:36 - 5,11m ▼ 09:47 - 1,37m ▲ 16:14 - 4,91m ▼ 22:08 - 1,56m	▲ 04:27 - 5,16m ▼ 10:40 - 1,24m ▲ 17:06 - 4,98m ▼ 22:59 - 1,48m	▲ 05:14 - 5,23m ▼ 11:27 - 1,12m ▲ 17:53 - 5,06m ▼ 23:44 - 1,39m	▲ 05:59 - 5,32m ▼ 12:12 - 0,99m ▲ 18:36 - 5,16m	 ▼ 00:25 - 1,29m ▲ 06:40 - 5,44m ▼ 12:59 - 0,85m ▲ 19:12 - 5,29m	▼ 01:06 - 1,16m ▲ 07:17 - 5,59m ▼ 13:40 - 0,73m ▲ 19:55 - 5,43m	▼ 01:51 - 1,03m ▲ 08:01 - 5,72m ▼ 14:14 - 0,62m ▲ 20:31 - 5,54m
13	14	15	16	17	18	19
▼ 02:29 - 0,94m ▲ 08:44 - 5,80m ▼ 14:55 - 0,57m ▲ 21:08 - 5,62m	▼ 03:06 - 0,89m ▲ 09:21 - 5,81m ▼ 15:34 - 0,60m ▲ 21:49 - 5,63m	▼ 03:53 - 0,90m ▲ 10:02 - 5,75m ▼ 16:10 - 0,69m ▲ 22:29 - 5,58m	▼ 04:40 - 0,96m ▲ 10:49 - 5,62m ▼ 16:57 - 0,84m ▲ 23:14 - 5,50m	 ▼ 05:27 - 1,04m ▲ 11:38 - 5,43m ▼ 17:46 - 1,03m	▲ 00:08 - 5,40m ▼ 06:23 - 1,13m ▲ 12:40 - 5,24m ▼ 18:44 - 1,24m	▲ 01:12 - 5,30m ▼ 07:31 - 1,19m ▲ 13:51 - 5,08m ▼ 19:53 - 1,41m
20	21	22	23	24	25	26
▲ 02:23 - 5,23m ▼ 08:47 - 1,20m ▲ 15:10 - 5,01m ▼ 21:08 - 1,49m	▲ 03:36 - 5,23m ▼ 10:02 - 1,12m ▲ 16:27 - 5,05m ▼ 22:21 - 1,45m	▲ 04:47 - 5,30m ▼ 11:08 - 0,97m ▲ 17:36 - 5,18m ▼ 23:27 - 1,33m	▲ 05:49 - 5,43m ▼ 12:08 - 0,78m ▲ 18:32 - 5,33m	 ▼ 00:21 - 1,17m ▲ 06:44 - 5,58m ▼ 13:02 - 0,60m ▲ 19:17 - 5,48m	▼ 01:10 - 0,99m ▲ 07:31 - 5,71m ▼ 13:51 - 0,51m ▲ 20:02 - 5,59m	▼ 01:59 - 0,86m ▲ 08:14 - 5,80m ▼ 14:27 - 0,52m ▲ 20:44 - 5,63m
27	28	29	30	31		
▼ 02:40 - 0,85m ▲ 08:57 - 5,78m ▼ 15:02 - 0,60m ▲ 21:16 - 5,60m	▼ 03:12 - 0,91m ▲ 09:32 - 5,67m ▼ 15:38 - 0,80m ▲ 21:53 - 5,52m	▼ 03:49 - 1,03m ▲ 10:04 - 5,50m ▼ 16:04 - 0,99m ▲ 22:25 - 5,41m	▼ 04:19 - 1,17m ▲ 10:42 - 5,29m ▼ 16:40 - 1,22m ▲ 23:02 - 5,28m	▼ 05:01 - 1,32m ▲ 11:19 - 5,07m ▼ 17:17 - 1,45m ▲ 23:47 - 5,11m		



Gerencia de Offshore Porto Norte
Coordenação Náutica Portuária
Previsão de marés - 2025
AGOSTO

Domingo	Segunda	Terça	Quarta	Quinta	Sexta	Sábado
					1  ▼ 05:49 - 1,50m ▲ 12:08 - 4,83m ▼ 18:10 - 1,71m	2 ▲ 00:40 - 4,93m ▼ 06:47 - 1,66m ▲ 13:10 - 4,61m ▼ 19:17 - 1,92m
3 ▲ 01:42 - 4,80m ▼ 07:57 - 1,74m ▲ 14:21 - 4,51m ▼ 20:29 - 1,99m	4 ▲ 02:47 - 4,75m ▼ 09:04 - 1,70m ▲ 15:31 - 4,54m ▼ 21:31 - 1,93m	5 ▲ 03:47 - 4,83m ▼ 10:06 - 1,55m ▲ 16:34 - 4,69m ▼ 22:27 - 1,77m	6 ▲ 04:42 - 5,01m ▼ 11:02 - 1,33m ▲ 17:25 - 4,92m ▼ 23:16 - 1,54m	7 ▲ 05:31 - 5,26m ▼ 11:53 - 1,06m ▲ 18:08 - 5,19m	8 ▼ 00:02 - 1,27m ▲ 06:14 - 5,54m ▼ 12:40 - 0,79m ▲ 18:53 - 5,47m	9  ▼ 00:51 - 0,99m ▲ 07:01 - 5,80m ▼ 13:17 - 0,56m ▲ 19:31 - 5,71m
10 ▼ 01:34 - 0,76m ▲ 07:44 - 5,99m ▼ 13:59 - 0,38m ▲ 20:08 - 5,88m	11 ▼ 02:12 - 0,60m ▲ 08:23 - 6,07m ▼ 14:40 - 0,34m ▲ 20:49 - 5,94m	12 ▼ 02:57 - 0,54m ▲ 09:04 - 6,03m ▼ 15:12 - 0,42m ▲ 21:25 - 5,89m	13 ▼ 03:40 - 0,62m ▲ 09:47 - 5,87m ▼ 15:55 - 0,59m ▲ 22:02 - 5,76m	14 ▼ 04:17 - 0,77m ▲ 10:27 - 5,62m ▼ 16:34 - 0,86m ▲ 22:47 - 5,56m	15 ▼ 05:04 - 0,96m ▲ 11:12 - 5,33m ▼ 17:17 - 1,16m ▲ 23:36 - 5,32m	16  ▼ 06:01 - 1,19m ▲ 12:10 - 5,01m ▼ 18:14 - 1,48m
17 ▲ 00:40 - 5,09m ▼ 07:08 - 1,39m ▲ 13:31 - 4,77m ▼ 19:32 - 1,73m	18 ▲ 02:01 - 4,95m ▼ 08:34 - 1,46m ▲ 15:02 - 4,73m ▼ 20:59 - 1,78m	19 ▲ 03:27 - 4,99m ▼ 09:59 - 1,32m ▲ 16:25 - 4,90m ▼ 22:16 - 1,63m	20 ▲ 04:44 - 5,18m ▼ 11:04 - 1,06m ▲ 17:31 - 5,16m ▼ 23:21 - 1,37m	21 ▲ 05:46 - 5,43m ▼ 12:02 - 0,81m ▲ 18:19 - 5,40m	22 ▼ 00:12 - 1,11m ▲ 06:34 - 5,64m ▼ 12:53 - 0,63m ▲ 19:02 - 5,58m	23  ▼ 01:01 - 0,90m ▲ 07:14 - 5,78m ▼ 13:27 - 0,55m ▲ 19:40 - 5,68m
24 ▼ 01:40 - 0,78m ▲ 07:55 - 5,84m ▼ 14:02 - 0,53m ▲ 20:08 - 5,74m	25 ▼ 02:10 - 0,72m ▲ 08:25 - 5,80m ▼ 14:34 - 0,62m ▲ 20:44 - 5,73m	26 ▼ 02:47 - 0,76m ▲ 08:59 - 5,71m ▼ 15:02 - 0,75m ▲ 21:10 - 5,67m	27 ▼ 03:12 - 0,85m ▲ 09:27 - 5,54m ▼ 15:29 - 0,93m ▲ 21:44 - 5,55m	28 ▼ 03:47 - 0,99m ▲ 10:01 - 5,34m ▼ 16:01 - 1,15m ▲ 22:14 - 5,37m	29 ▼ 04:17 - 1,18m ▲ 10:36 - 5,08m ▼ 16:32 - 1,44m ▲ 22:57 - 5,13m	30 ▼ 05:01 - 1,44m ▲ 11:17 - 4,77m ▼ 17:12 - 1,76m ▲ 23:46 - 4,84m
31  ▼ 05:53 - 1,73m ▲ 12:12 - 4,47m ▼ 18:10 - 2,09m						








Gerencia de Offshore Porto Norte
Coordenação Náutica Portuária
Previsão de marés - 2025
SETEMBRO

Domingo	Segunda	Terça	Quarta	Quinta	Sexta	Sábado
	1	2	3	4	5	6
	▲ 00:42 - 4,61m ▼ 06:59 - 1,93m ▲ 13:27 - 4,28m ▼ 19:31 - 2,25m	▲ 01:53 - 4,53m ▼ 08:19 - 1,95m ▲ 14:49 - 4,33m ▼ 20:51 - 2,17m	▲ 03:02 - 4,66m ▼ 09:31 - 1,74m ▲ 15:57 - 4,59m ▼ 21:55 - 1,90m	▲ 04:06 - 4,96m ▼ 10:32 - 1,40m ▲ 16:53 - 4,96m ▼ 22:49 - 1,52m	▲ 05:02 - 5,34m ▼ 11:23 - 1,02m ▲ 17:40 - 5,36m ▼ 23:40 - 1,10m	▲ 05:51 - 5,72m ▼ 12:08 - 0,66m ▲ 18:21 - 5,72m
● 7	8	9	10	11	12	13
▼ 00:25 - 0,73m ▲ 06:36 - 6,02m ▼ 12:55 - 0,37m ▲ 19:02 - 6,00m	▼ 01:08 - 0,43m ▲ 07:17 - 6,20m ▼ 13:36 - 0,23m ▲ 19:44 - 6,15m	▼ 01:57 - 0,26m ▲ 08:02 - 6,24m ▼ 14:12 - 0,21m ▲ 20:19 - 6,16m	▼ 02:40 - 0,26m ▲ 08:46 - 6,12m ▼ 14:55 - 0,33m ▲ 21:01 - 6,05m	▼ 03:17 - 0,39m ▲ 09:25 - 5,87m ▼ 15:34 - 0,60m ▲ 21:40 - 5,82m	▼ 04:01 - 0,63m ▲ 10:06 - 5,53m ▼ 16:10 - 0,94m ▲ 22:19 - 5,53m	▼ 04:49 - 0,95m ▲ 10:55 - 5,16m ▼ 16:59 - 1,32m ▲ 23:10 - 5,21m
☾ 14	15	16	17	18	19	20
▼ 05:46 - 1,29m ▲ 11:55 - 4,79m ▼ 17:59 - 1,69m	▲ 00:21 - 4,91m ▼ 06:57 - 1,55m ▲ 13:25 - 4,57m ▼ 19:19 - 1,94m	▲ 01:53 - 4,78m ▼ 08:25 - 1,60m ▲ 15:01 - 4,66m ▼ 20:55 - 1,89m	▲ 03:19 - 4,92m ▼ 09:49 - 1,38m ▲ 16:16 - 4,96m ▼ 22:08 - 1,60m	▲ 04:36 - 5,23m ▼ 10:55 - 1,06m ▲ 17:14 - 5,30m ▼ 23:08 - 1,26m	▲ 05:31 - 5,53m ▼ 11:46 - 0,80m ▲ 18:01 - 5,56m ▼ 23:59 - 0,96m	▲ 06:12 - 5,74m ▼ 12:21 - 0,64m ▲ 18:36 - 5,71m
● 21	22	23	24	25	26	27
▼ 00:38 - 0,77m ▲ 06:53 - 5,84m ▼ 13:01 - 0,55m ▲ 19:06 - 5,82m	▼ 01:08 - 0,63m ▲ 07:23 - 5,85m ▼ 13:31 - 0,57m ▲ 19:38 - 5,85m	▼ 01:47 - 0,59m ▲ 07:57 - 5,81m ▼ 14:01 - 0,62m ▲ 20:04 - 5,84m	▼ 02:12 - 0,62m ▲ 08:23 - 5,68m ▼ 14:29 - 0,76m ▲ 20:34 - 5,75m	▼ 02:46 - 0,72m ▲ 08:55 - 5,52m ▼ 14:57 - 0,93m ▲ 21:04 - 5,61m	▼ 03:12 - 0,88m ▲ 09:23 - 5,30m ▼ 15:23 - 1,16m ▲ 21:38 - 5,40m	▼ 03:46 - 1,10m ▲ 09:59 - 5,05m ▼ 15:57 - 1,43m ▲ 22:12 - 5,14m
28	☾ 29	30				
▼ 04:17 - 1,37m ▲ 10:38 - 4,75m ▼ 16:29 - 1,76m ▲ 22:57 - 4,87m	▼ 05:04 - 1,67m ▲ 11:23 - 4,47m ▼ 17:17 - 2,06m ▲ 23:51 - 4,63m	▼ 06:04 - 1,91m ▲ 12:32 - 4,29m ▼ 18:31 - 2,25m				



Gerencia de Offshore Porto Norte
Coordenação Náutica Portuária
Previsão de marés - 2025





OUTUBRO

Domingo	Segunda	Terça	Quarta	Quinta	Sexta	Sábado
			1	2	3	4
			▲ 00:59 - 4,56m ▼ 07:25 - 1,96m ▲ 14:01 - 4,36m ▼ 19:57 - 2,17m	▲ 02:17 - 4,70m ▼ 08:46 - 1,74m ▲ 15:14 - 4,68m ▼ 21:10 - 1,84m	▲ 03:29 - 5,05m ▼ 09:53 - 1,36m ▲ 16:14 - 5,12m ▼ 22:14 - 1,38m	▲ 04:29 - 5,48m ▼ 10:49 - 0,94m ▲ 17:02 - 5,56m ▼ 23:08 - 0,90m
5	6	 7	8	9	10	11
▲ 05:21 - 5,86m ▼ 11:40 - 0,58m ▲ 17:51 - 5,92m ▼ 23:59 - 0,50m	▲ 06:08 - 6,12m ▼ 12:23 - 0,34m ▲ 18:32 - 6,15m	▼ 00:49 - 0,22m ▲ 06:55 - 6,25m ▼ 13:04 - 0,20m ▲ 19:12 - 6,26m	▼ 01:34 - 0,09m ▲ 07:40 - 6,22m ▼ 13:51 - 0,22m ▲ 19:55 - 6,24m	▼ 02:14 - 0,10m ▲ 08:23 - 6,05m ▼ 14:32 - 0,39m ▲ 20:36 - 6,08m	▼ 03:01 - 0,26m ▲ 09:06 - 5,78m ▼ 15:10 - 0,65m ▲ 21:17 - 5,82m	▼ 03:49 - 0,56m ▲ 09:55 - 5,42m ▼ 15:59 - 1,01m ▲ 22:04 - 5,50m
12	13	 14	15	16	17	18
▼ 04:36 - 0,95m ▲ 10:46 - 5,04m ▼ 16:49 - 1,42m ▲ 23:02 - 5,15m	 05:31 - 1,32m ▲ 11:53 - 4,72m ▼ 17:49 - 1,77m	▲ 00:14 - 4,87m ▼ 06:46 - 1,59m ▲ 13:19 - 4,59m ▼ 19:08 - 1,96m	▲ 01:42 - 4,79m ▼ 08:06 - 1,61m ▲ 14:44 - 4,74m ▼ 20:34 - 1,86m	▲ 03:02 - 4,96m ▼ 09:23 - 1,41m ▲ 15:51 - 5,06m ▼ 21:49 - 1,55m	▲ 04:10 - 5,27m ▼ 10:23 - 1,13m ▲ 16:46 - 5,38m ▼ 22:46 - 1,19m	▲ 05:02 - 5,55m ▼ 11:08 - 0,88m ▲ 17:25 - 5,63m ▼ 23:27 - 0,90m
19	20	 21	22	23	24	25
▲ 05:47 - 5,73m ▼ 11:53 - 0,72m ▲ 18:02 - 5,80m	▼ 00:04 - 0,67m ▲ 06:19 - 5,81m ▼ 12:25 - 0,65m ▲ 18:34 - 5,87m	▼ 00:44 - 0,56m ▲ 06:57 - 5,80m ▼ 12:59 - 0,63m ▲ 19:04 - 5,89m	▼ 01:12 - 0,53m ▲ 07:25 - 5,72m ▼ 13:29 - 0,71m ▲ 19:34 - 5,82m	▼ 01:49 - 0,58m ▲ 07:57 - 5,59m ▼ 14:01 - 0,83m ▲ 20:04 - 5,72m	▼ 02:16 - 0,70m ▲ 08:25 - 5,41m ▼ 14:27 - 1,01m ▲ 20:36 - 5,57m	▼ 02:49 - 0,87m ▲ 08:59 - 5,23m ▼ 14:57 - 1,21m ▲ 21:06 - 5,40m
26	27	28	29	30	31	
▼ 03:16 - 1,06m ▲ 09:31 - 5,02m ▼ 15:25 - 1,44m ▲ 21:44 - 5,20m	▼ 03:51 - 1,27m ▲ 10:06 - 4,82m ▼ 16:02 - 1,66m ▲ 22:23 - 5,00m	▼ 04:31 - 1,49m ▲ 10:53 - 4,64m ▼ 16:51 - 1,88m ▲ 23:12 - 4,85m	 05:25 - 1,67m ▲ 11:53 - 4,53m ▼ 17:55 - 2,01m	▲ 00:17 - 4,79m ▼ 06:38 - 1,73m ▲ 13:12 - 4,60m ▼ 19:10 - 1,94m	▲ 01:36 - 4,90m ▼ 07:55 - 1,58m ▲ 14:29 - 4,89m ▼ 20:27 - 1,64m	



Gerencia de Offshore Porto Norte
Coordenação Náutica Portuária
Previsão de marés - 2025




NOVEMBRO

Domingo	Segunda	Terça	Quarta	Quinta	Sexta	Sábado
						1 ▲ 02:49 - 5,18m ▼ 09:04 - 1,28m ▲ 15:31 - 5,28m ▼ 21:36 - 1,22m
2 ▲ 03:55 - 5,53m ▼ 10:06 - 0,94m ▲ 16:27 - 5,65m ▼ 22:38 - 0,79m	3 ▲ 04:51 - 5,83m ▼ 11:02 - 0,65m ▲ 17:16 - 5,93m ▼ 23:32 - 0,45m	4 ▲ 05:44 - 6,01m ▼ 11:53 - 0,46m ▲ 18:02 - 6,11m	 5 ▼ 00:21 - 0,23m ▲ 06:32 - 6,06m ▼ 12:42 - 0,39m ▲ 18:49 - 6,17m	6 ▼ 01:08 - 0,11m ▲ 07:19 - 6,01m ▼ 13:25 - 0,41m ▲ 19:32 - 6,14m	7 ▼ 02:01 - 0,11m ▲ 08:06 - 5,88m ▼ 14:08 - 0,50m ▲ 20:17 - 6,02m	8 ▼ 02:49 - 0,26m ▲ 08:57 - 5,67m ▼ 14:59 - 0,72m ▲ 21:06 - 5,81m
9 ▼ 03:36 - 0,54m ▲ 09:49 - 5,39m ▼ 15:49 - 1,04m ▲ 22:01 - 5,52m	10 ▼ 04:23 - 0,88m ▲ 10:44 - 5,09m ▼ 16:38 - 1,39m ▲ 22:59 - 5,23m	11 ▼ 05:17 - 1,23m ▲ 11:46 - 4,85m ▼ 17:38 - 1,69m	 12 ▲ 00:02 - 4,99m ▼ 06:21 - 1,51m ▲ 12:57 - 4,76m ▼ 18:47 - 1,84m	13 ▲ 01:12 - 4,89m ▼ 07:34 - 1,61m ▲ 14:04 - 4,85m ▼ 20:01 - 1,79m	14 ▲ 02:25 - 4,96m ▼ 08:44 - 1,52m ▲ 15:06 - 5,07m ▼ 21:08 - 1,56m	15 ▲ 03:31 - 5,16m ▼ 09:42 - 1,31m ▲ 16:01 - 5,34m ▼ 22:04 - 1,24m
16 ▲ 04:25 - 5,38m ▼ 10:31 - 1,10m ▲ 16:47 - 5,57m ▼ 22:53 - 0,96m	17 ▲ 05:10 - 5,55m ▼ 11:12 - 0,93m ▲ 17:25 - 5,71m ▼ 23:32 - 0,76m	18 ▲ 05:53 - 5,62m ▼ 11:53 - 0,83m ▲ 18:02 - 5,78m	19 ▼ 00:10 - 0,64m ▲ 06:29 - 5,60m ▼ 12:27 - 0,82m ▲ 18:36 - 5,76m	 20 ▼ 00:49 - 0,62m ▲ 07:02 - 5,53m ▼ 13:02 - 0,87m ▲ 19:06 - 5,70m	21 ▼ 01:23 - 0,68m ▲ 07:36 - 5,42m ▼ 13:36 - 0,98m ▲ 19:42 - 5,61m	22 ▼ 01:57 - 0,77m ▲ 08:06 - 5,30m ▼ 14:04 - 1,10m ▲ 20:12 - 5,52m
23 ▼ 02:29 - 0,89m ▲ 08:40 - 5,19m ▼ 14:36 - 1,24m ▲ 20:47 - 5,43m	24 ▼ 02:59 - 1,00m ▲ 09:12 - 5,09m ▼ 15:06 - 1,36m ▲ 21:21 - 5,34m	25 ▼ 03:34 - 1,12m ▲ 09:51 - 5,00m ▼ 15:46 - 1,49m ▲ 22:02 - 5,25m	26 ▼ 04:12 - 1,23m ▲ 10:32 - 4,93m ▼ 16:32 - 1,60m ▲ 22:51 - 5,17m	27 ▼ 05:01 - 1,34m ▲ 11:23 - 4,89m ▼ 17:31 - 1,67m ▲ 23:47 - 5,11m	28  ▼ 06:01 - 1,40m ▲ 12:31 - 4,93m ▼ 18:38 - 1,61m	29 ▲ 00:57 - 5,13m ▼ 07:08 - 1,37m ▲ 13:42 - 5,09m ▼ 19:49 - 1,43m
30 ▲ 02:08 - 5,24m ▼ 08:19 - 1,25m ▲ 14:49 - 5,34m ▼ 21:01 - 1,15m						



Gerencia de Offshore Porto Norte
Coordenação Náutica Portuária
Previsão de marés - 2025

DEZEMBRO

Domingo	Segunda	Terça	Quarta	Quinta	Sexta	Sábado
	1 ▲ 03:17 - 5,42m ▼ 09:27 - 1,07m ▲ 15:49 - 5,57m ▼ 22:04 - 0,85m	2 ▲ 04:23 - 5,58m ▼ 10:31 - 0,90m ▲ 16:47 - 5,76m ▼ 23:04 - 0,59m	3 ▲ 05:21 - 5,68m ▼ 11:25 - 0,78m ▲ 17:40 - 5,87m	4  ▼ 00:02 - 0,41m ▲ 06:16 - 5,73m ▼ 12:16 - 0,70m ▲ 18:29 - 5,93m	5 ▼ 00:57 - 0,30m ▲ 07:06 - 5,74m ▼ 13:06 - 0,65m ▲ 19:17 - 5,95m	6 ▼ 01:51 - 0,26m ▲ 08:01 - 5,71m ▼ 14:01 - 0,65m ▲ 20:08 - 5,93m
7 ▼ 02:40 - 0,32m ▲ 08:51 - 5,62m ▼ 14:49 - 0,76m ▲ 21:02 - 5,83m	8 ▼ 03:21 - 0,49m ▲ 09:42 - 5,47m ▼ 15:36 - 0,97m ▲ 21:55 - 5,65m	9 ▼ 04:08 - 0,75m ▲ 10:29 - 5,28m ▼ 16:21 - 1,23m ▲ 22:46 - 5,41m	10 ▼ 04:59 - 1,08m ▲ 11:19 - 5,09m ▼ 17:12 - 1,48m ▲ 23:38 - 5,17m	11  ▼ 05:47 - 1,38m ▲ 12:12 - 4,95m ▼ 18:08 - 1,66m	12 ▲ 00:34 - 4,98m ▼ 06:44 - 1,58m ▲ 13:12 - 4,92m ▼ 19:10 - 1,72m	13 ▲ 01:36 - 4,91m ▼ 07:47 - 1,64m ▲ 14:12 - 5,00m ▼ 20:16 - 1,62m
14 ▲ 02:42 - 4,95m ▼ 08:51 - 1,56m ▲ 15:10 - 5,16m ▼ 21:17 - 1,42m	15 ▲ 03:42 - 5,07m ▼ 09:46 - 1,41m ▲ 16:02 - 5,32m ▼ 22:10 - 1,19m	16 ▲ 04:38 - 5,20m ▼ 10:34 - 1,26m ▲ 16:51 - 5,44m ▼ 23:01 - 1,01m	17 ▲ 05:23 - 5,28m ▼ 11:17 - 1,15m ▲ 17:32 - 5,50m ▼ 23:46 - 0,90m	18 ▲ 06:04 - 5,31m ▼ 12:01 - 1,10m ▲ 18:10 - 5,52m	19  ▼ 00:25 - 0,85m ▲ 06:44 - 5,30m ▼ 12:40 - 1,10m ▲ 18:47 - 5,52m	20 ▼ 01:04 - 0,83m ▲ 07:16 - 5,28m ▼ 13:12 - 1,11m ▲ 19:19 - 5,54m
21 ▼ 01:44 - 0,83m ▲ 07:53 - 5,28m ▼ 13:49 - 1,13m ▲ 19:59 - 5,56m	22 ▼ 02:14 - 0,84m ▲ 08:25 - 5,29m ▼ 14:21 - 1,15m ▲ 20:32 - 5,58m	23 ▼ 02:49 - 0,84m ▲ 09:01 - 5,32m ▼ 14:57 - 1,16m ▲ 21:08 - 5,59m	24 ▼ 03:21 - 0,88m ▲ 09:36 - 5,31m ▼ 15:36 - 1,21m ▲ 21:49 - 5,55m	25 ▼ 03:59 - 0,93m ▲ 10:12 - 5,29m ▼ 16:16 - 1,26m ▲ 22:31 - 5,47m	26 ▼ 04:42 - 1,03m ▲ 10:59 - 5,25m ▼ 17:06 - 1,31m ▲ 23:19 - 5,37m	27  ▼ 05:31 - 1,15m ▲ 11:53 - 5,21m ▼ 18:04 - 1,33m
28 ▲ 00:17 - 5,26m ▼ 06:29 - 1,26m ▲ 12:57 - 5,19m ▼ 19:10 - 1,31m	29 ▲ 01:29 - 5,17m ▼ 07:38 - 1,33m ▲ 14:08 - 5,24m ▼ 20:25 - 1,22m	30 ▲ 02:46 - 5,16m ▼ 08:53 - 1,33m ▲ 15:17 - 5,34m ▼ 21:42 - 1,07m	31 ▲ 04:01 - 5,22m ▼ 10:02 - 1,25m ▲ 16:23 - 5,45m ▼ 22:51 - 0,88m			